






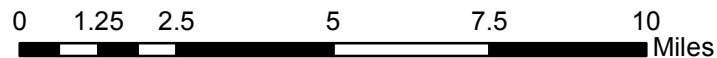


Sources: Esri, HERE, DeLorme, USGS, Intermap, increment P Corp., NRCAN, Esri Japan, METI, Esri China (Hong Kong), Esri (Thailand), TomTom, MapmyIndia, © OpenStreetMap contributors, and the GIS User Community

Legend

-  Annexation Areas
-  Bighorn-Desert VWA Service Boundary
-  Bighorn-Desert VWA Sphere Boundary
-  CSA 70 W-1
-  Hi-Desert WD Service Boundary
-  Hi-Desert WD Sphere Boundary
-  Joshua Basin WD Service Boundary
-  Joshua Basin WD Sphere Boundary

**LAFCO 3181 - Reorganization to Include
Annexations to the Bighorn-Desert View Water Agency,
Dissolution of County Service Area 70 Zone W-1, and
Formation of an Improvement District for
Bighorn-Desert View Water Agency**



LAFCO
for San Bernardino County

